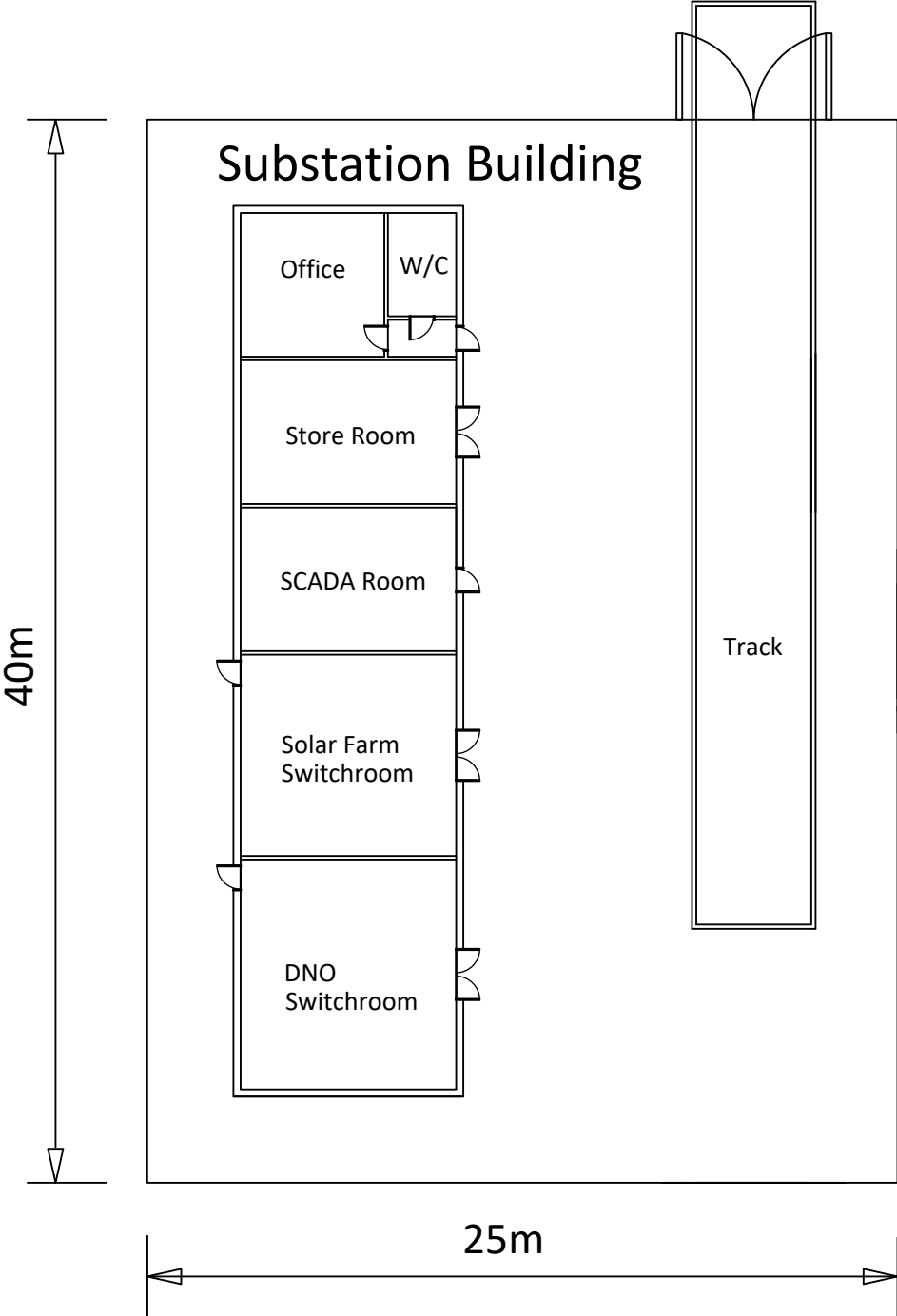
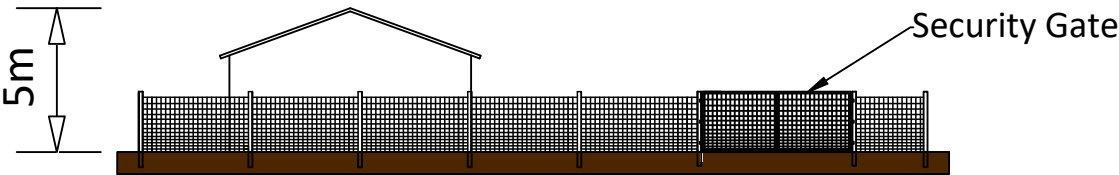


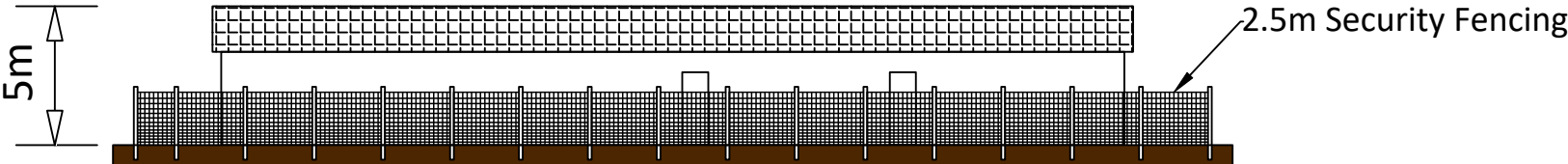
Plan View



End Elevation



Side Elevation



Note: Dimensions are in m unless otherwise stated

Dimensions are indicative and are subject to change

Issue	Description	Date	Drawn	Checked
A	General Arrangement	07/04/2025	FS	RL
B	Additional Annotations	14/04/2025	FS	RL



Project Title:
Hob Lane Solar Farm

Drawing Title:
Indicative Site Substation Compound Elevations

Scale: 1:250 at A3	Drawn by:	FS
	Issue:	B

Drawing No. Figure 2.2	Page 1 of 1
---------------------------	----------------